Long Branch/Takoma Park Enterprise Zone
Property Boundaries

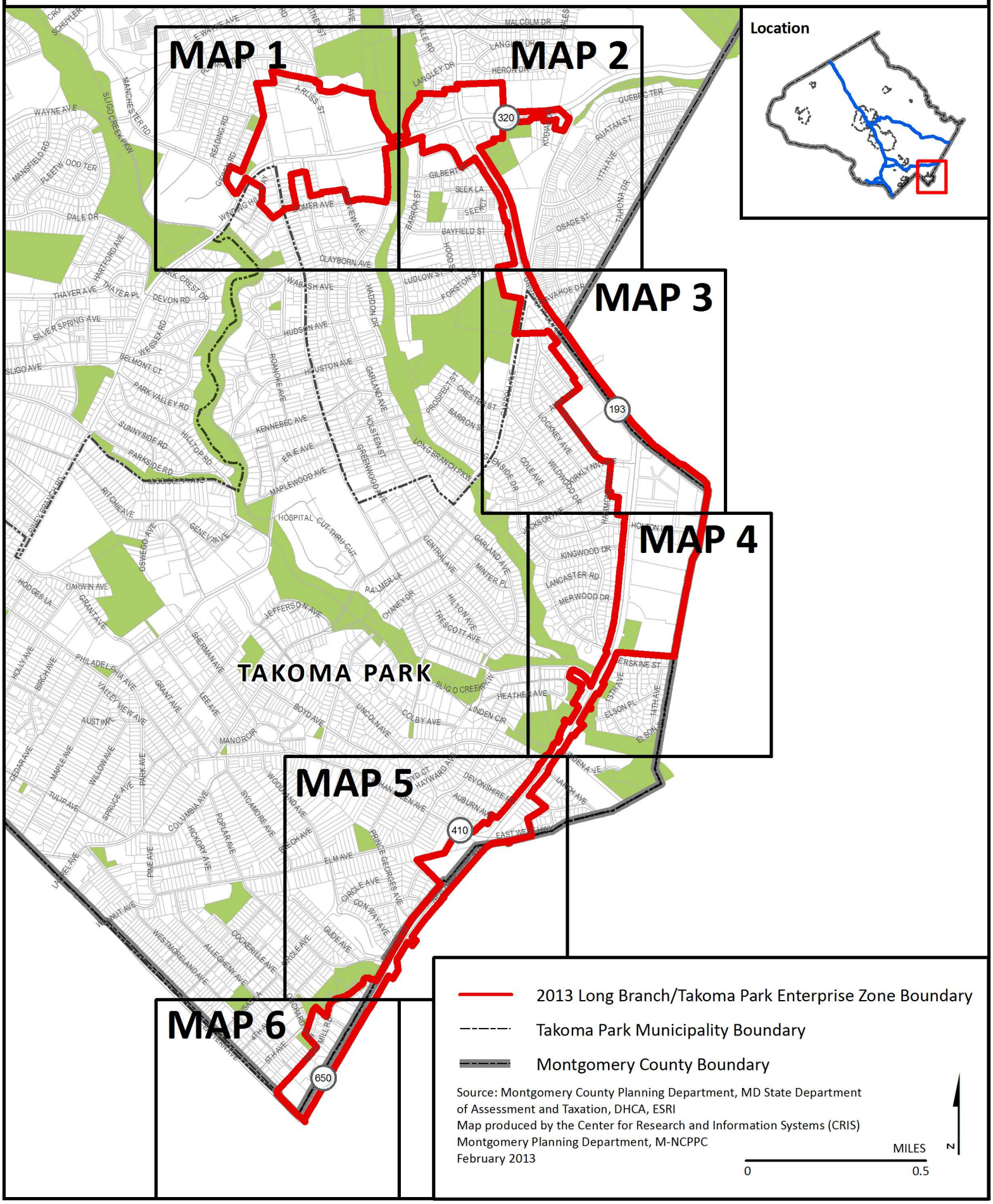

Long Branch/Takoma Park Enterprise Zone Property Boundaries

MAP 1

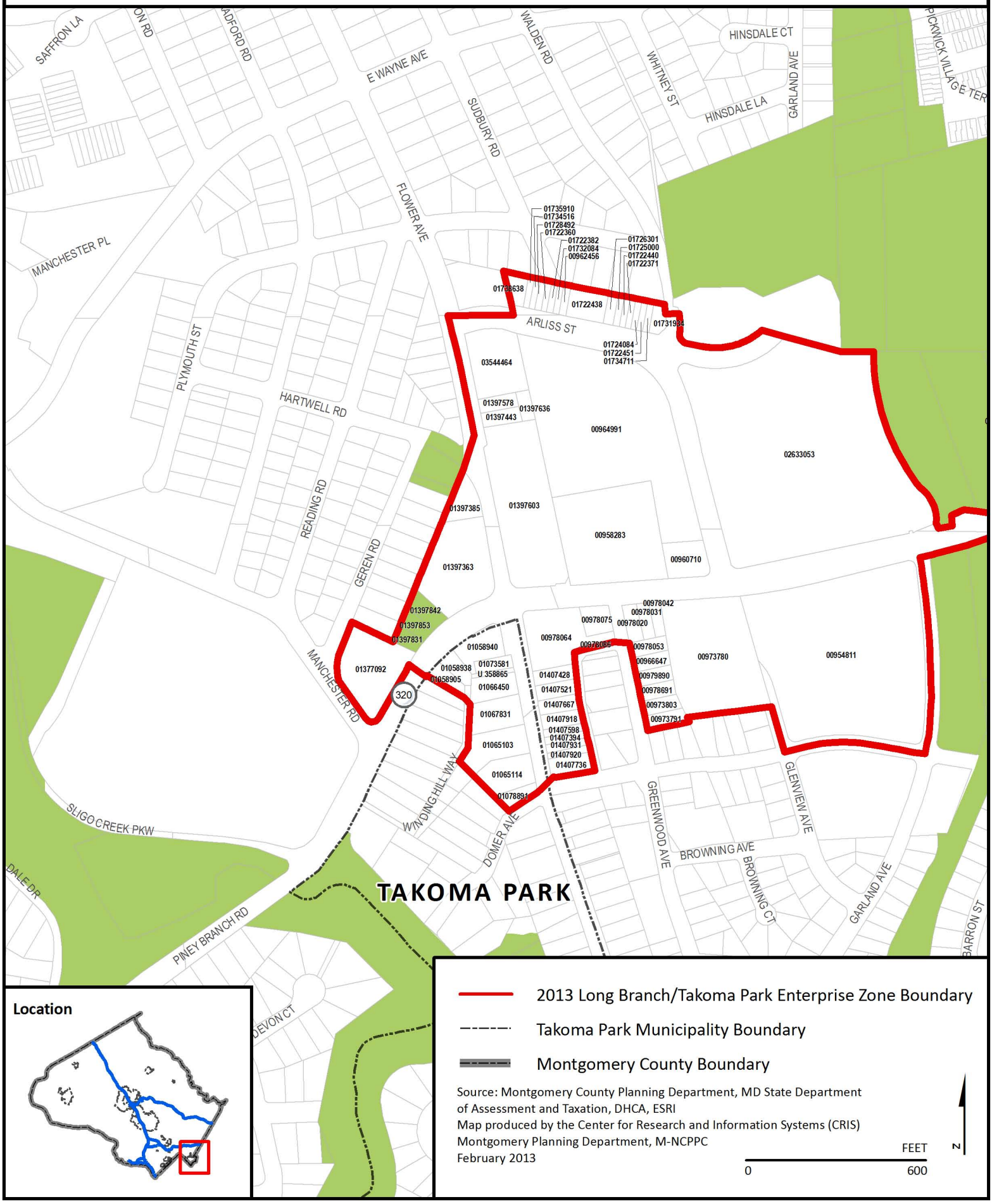

Location

2013 Long Branch/Takoma Park Enterprise Zone Boundary

Takoma Park Municipality Boundary

Montgomery County Boundary

Source: Montgomery County Planning Department, MD State Department of Assessment and Taxation, DHCA, ESRI

Map produced by the Center for Research and Information Systems (CRIS)
Montgomery Planning Department, M-NCPPC
February 2013

FEET
0 600

N

Long Branch/Takoma Park Enterprise Zone Property Boundaries

MAP 2

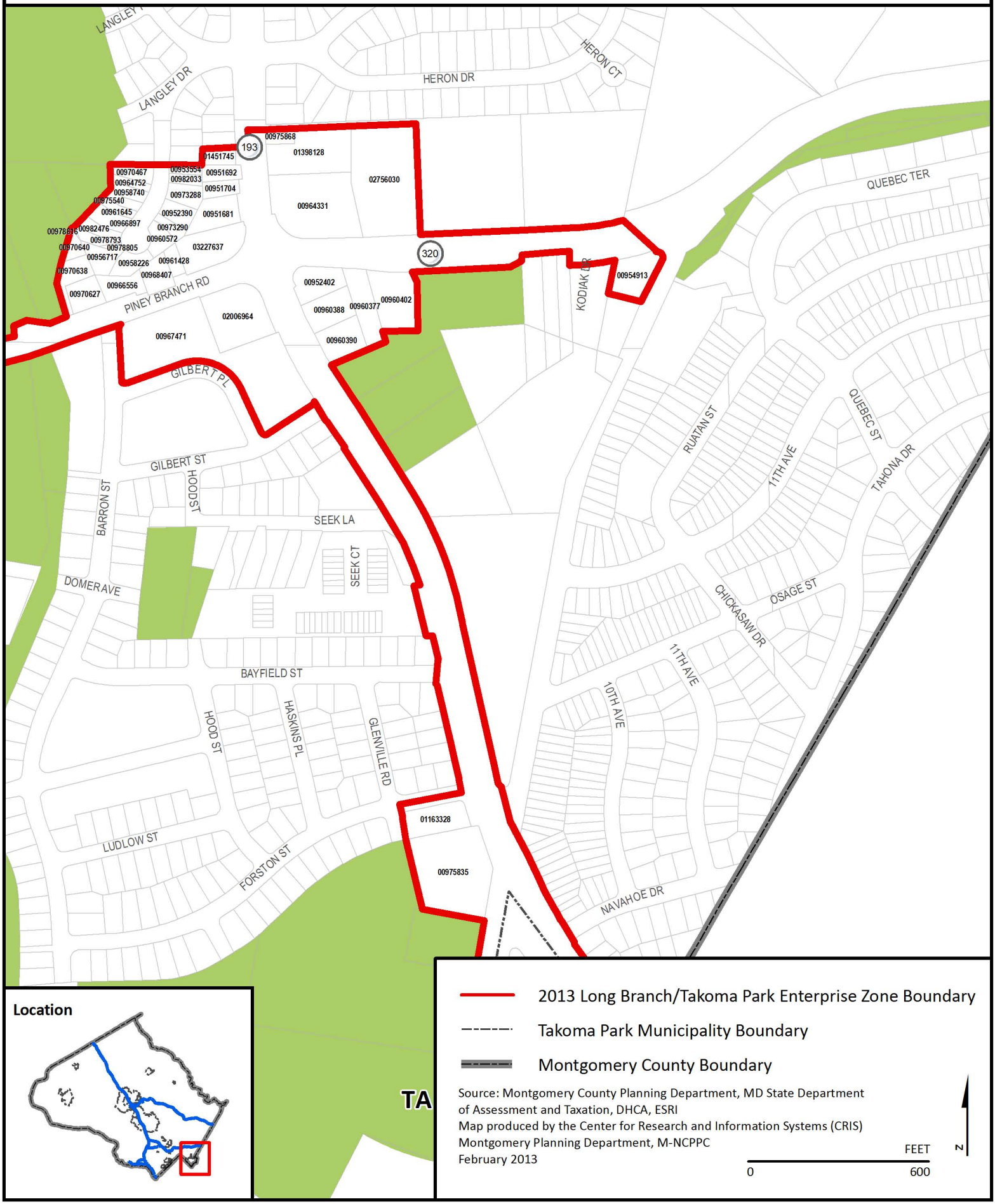

Long Branch/Takoma Park Enterprise Zone Property Boundaries

MAP 3

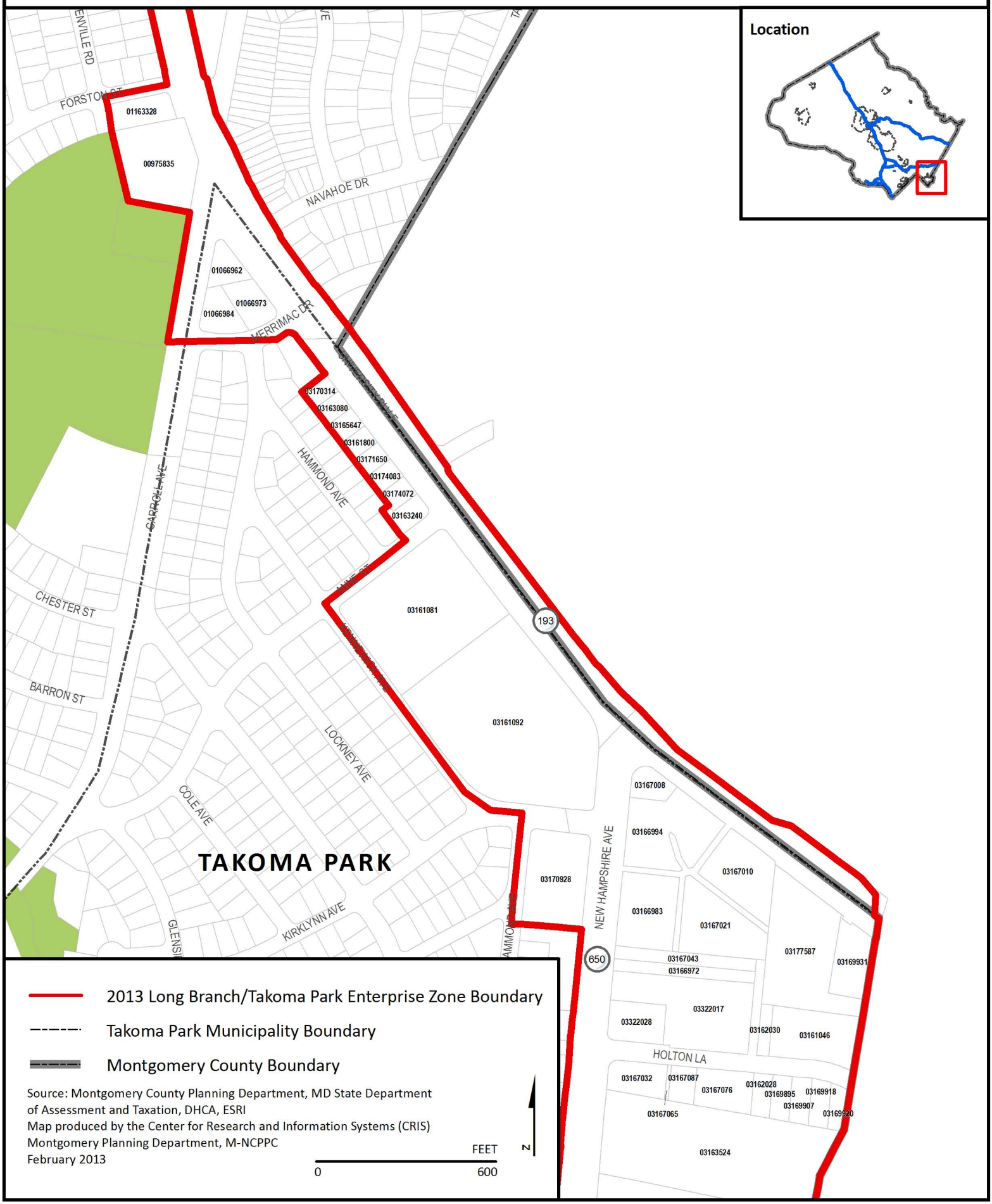

Long Branch/Takoma Park Enterprise Zone Property Boundaries

MAP 4

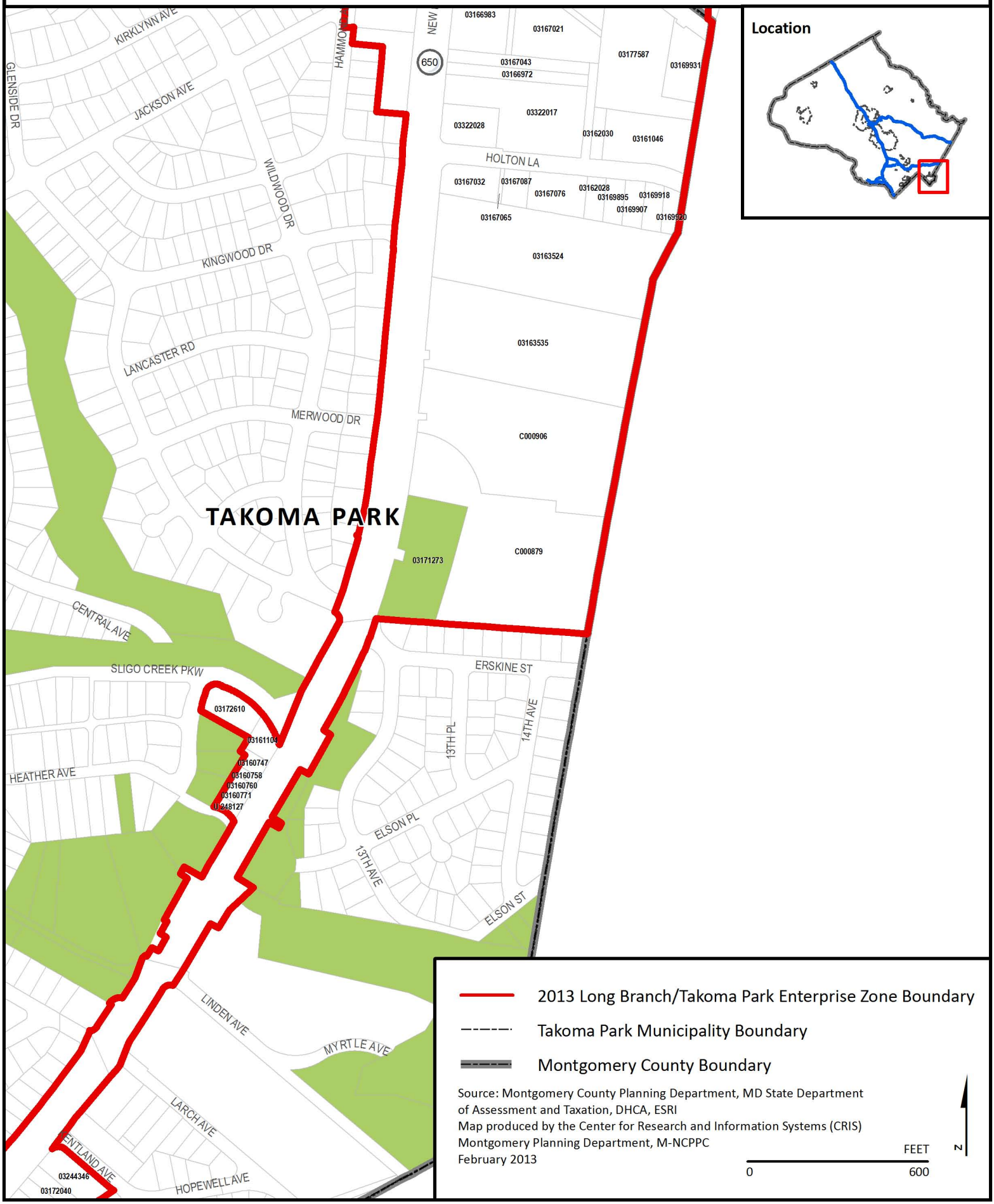

Long Branch/Takoma Park Enterprise Zone Property Boundaries

MAP 5

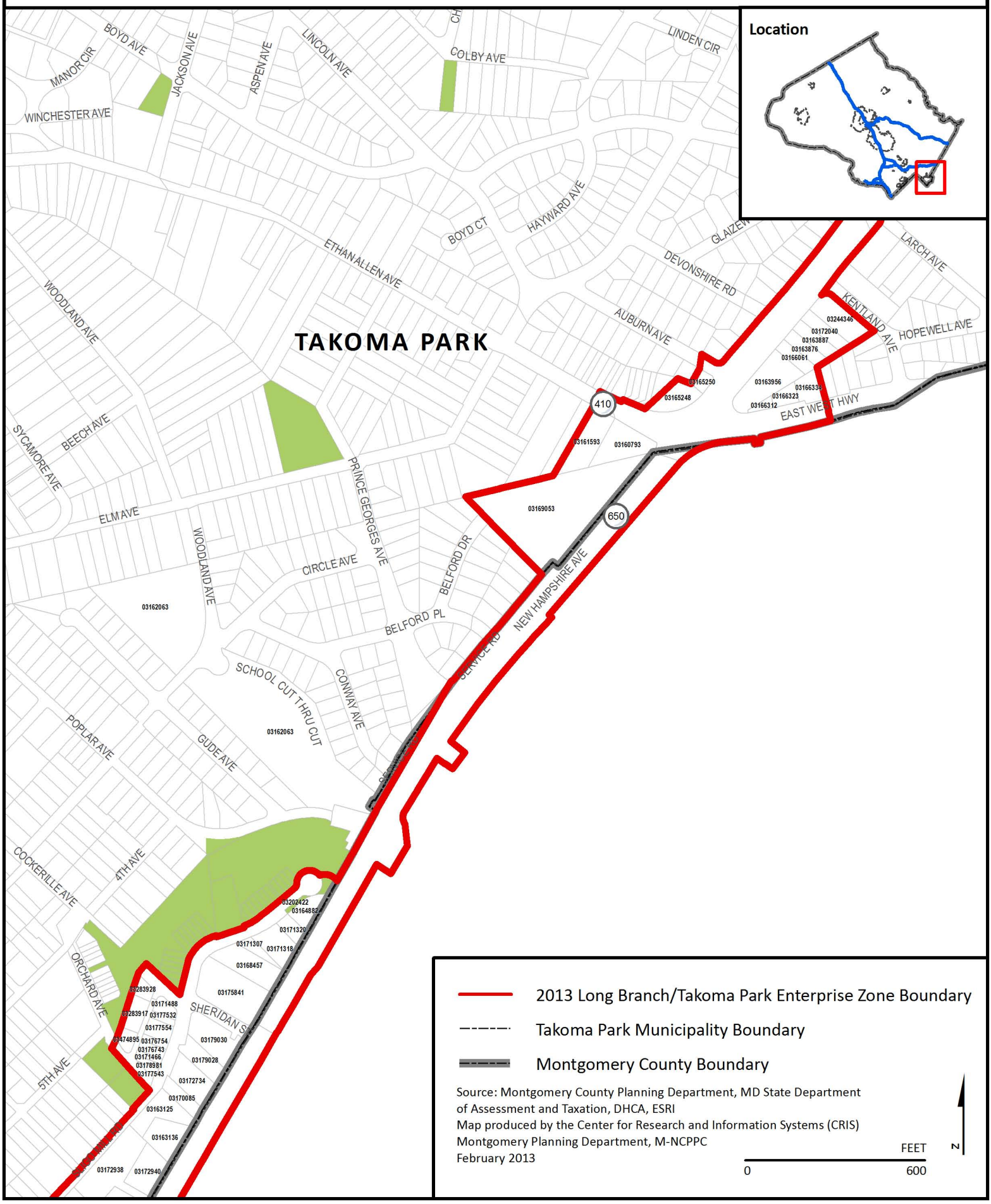

Long Branch/Takoma Park Enterprise Zone Property Boundaries

MAP 6

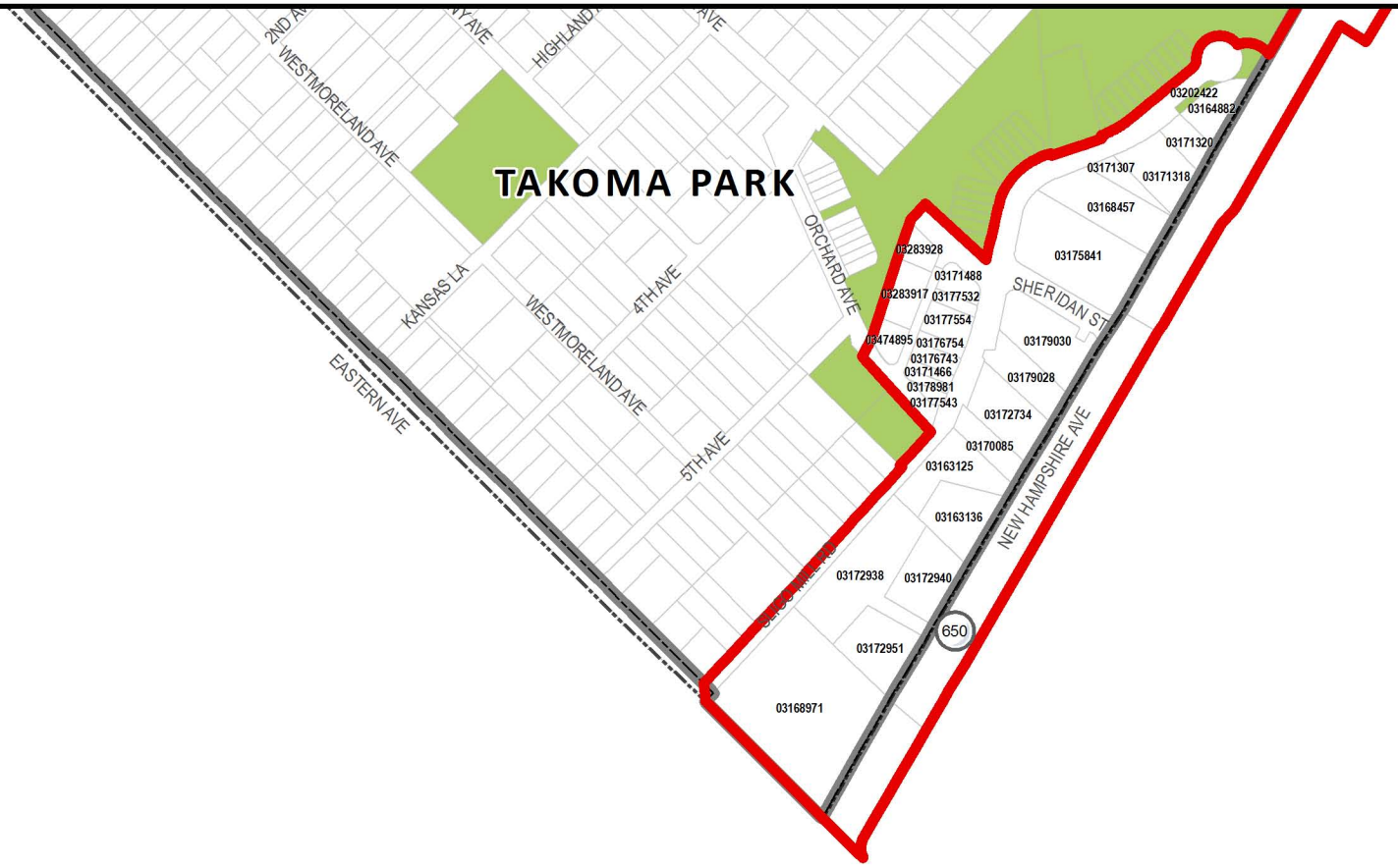

Location

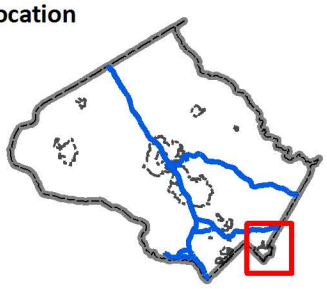

2013 Long Branch/Takoma Park Enterprise Zone Boundary

Takoma Park Municipality Boundary

Montgomery County Boundary

Source: Montgomery County Planning Department, MD State Department of Assessment and Taxation, DHCA, ESRI
Map produced by the Center for Research and Information Systems (CRIS)
Montgomery Planning Department, M-NCPPC
February 2013

FEET
0 600
N